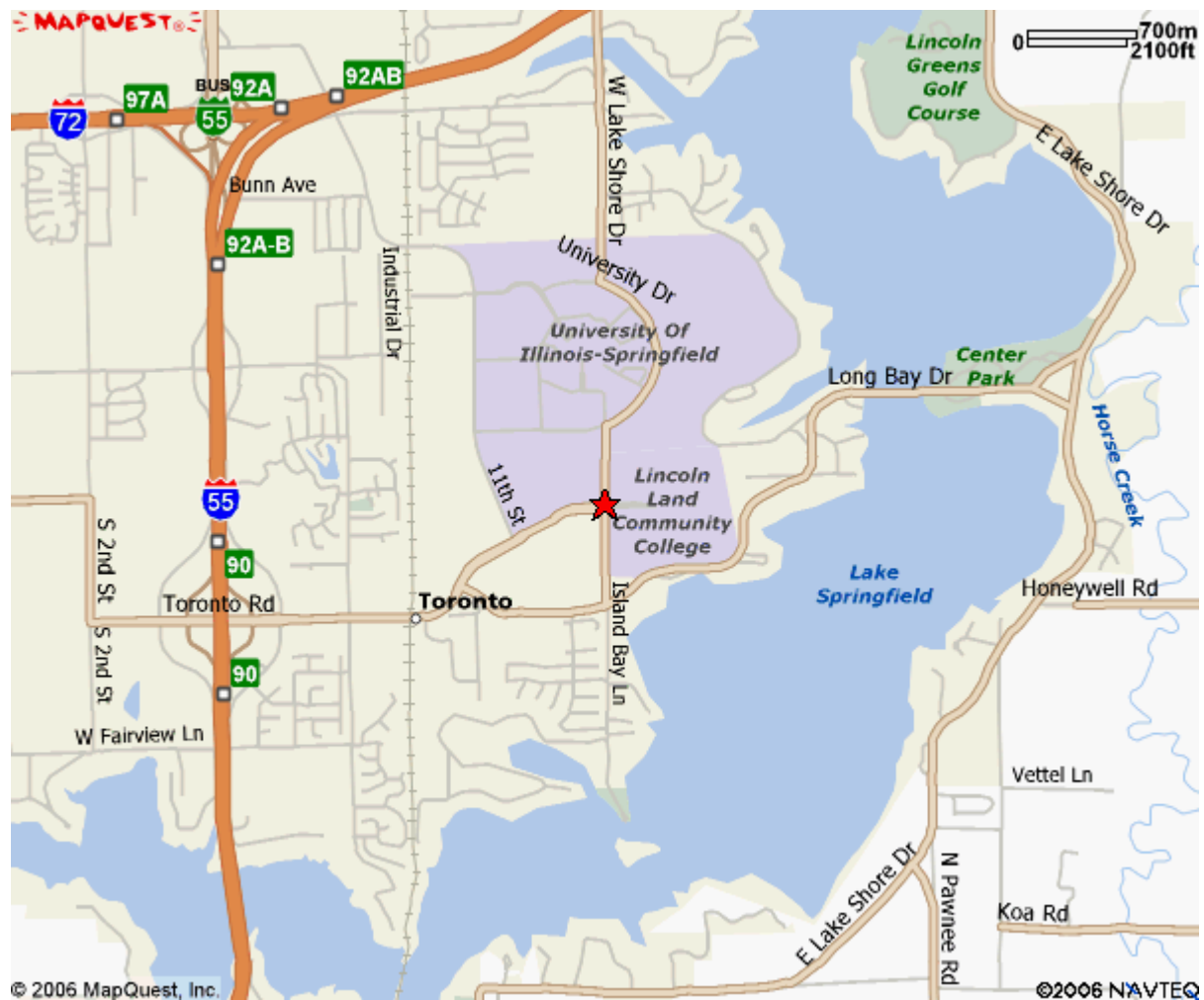


**LINCOLN LAND COMMUNITY COLLEGE (LLCC) - 5250 Shepherd Road, Springfield, IL 62703**

<http://www.mapquest.com/maps/map.adp?searchtype=address&country=US&addtohistory=&searchtab=home&formtype=address&popflag=0&latitude=&longitude=&name=&phone=&level=&cat=&address=5250+Shepherd+Road&city=springfield&state=il&zipcode=>

***From the South, North:*** take I-55 to Exit #90 (**TORONTO ROAD**) - go east on Toronto Road and continue to wind around for about 2 miles until you come to a traffic light at Shepherd Road - go directly *through* the traffic light and you will enter LLCC campus - once on campus, **turn right the first chance you get** (this road will wind back behind the campus) go **until you have to turn left** - then keep going **until you have to turn left again** - you are now driving directly toward **Cass Gymnasium** - there is parking available in the front and on the side of the gym - please enter through **front doors** - all other doors will be locked.

***From the East, West:*** take I-72/US-36 to I-55 - take I-55 to Exit #90 (**TORONTO ROAD**) and follow directions above.

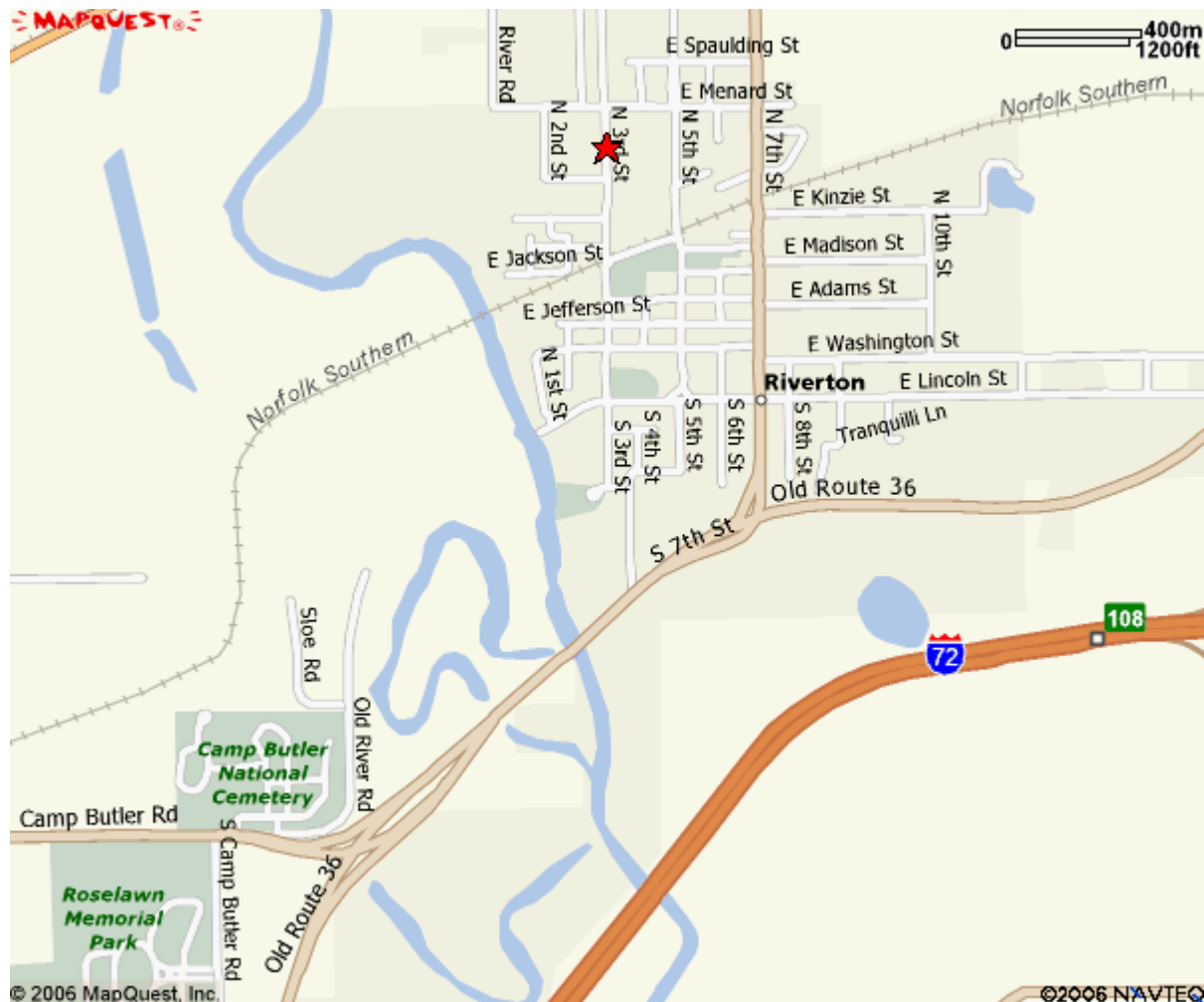


**RIVERTON HIGH SCHOOL (RHS) - 841 N. 3<sup>rd</sup> Street, Riverton, IL 62561**

<http://www.mapquest.com/maps/map.adp?searchtype=address&country=US&addtohistory=&searchtab=home&formtype=address&popflag=1&latlongtype=internal&latitude=Y8fbxN1COYFWO7tR0GaqVQ%3D%3D&longitude=ofH8ahiMKyILEEtac0SSgw%3D%3D&name=&phone=&level=ADDRESS&cat=&address=841+N+3rd+St&city=Riverton&state=IL&zipcode=62561>

**From the South, North:** exit off I-55 at Exit #98A (**I-72E DECATUR**) - take I-72E for less than a mile and exit at Exit #104 (**CAMP BUTLER ROAD**) - go north (left) off the exit and you will be on Old Route 36 - stay on this road for 3.1 miles - after you cross a bridge with water, you will see a sign that says **RIVERTON** - take the next left just 100 feet from the sign - after turning left, you will see a KC hall on your left at the top of the hill - proceed to the stop sign and turn left - this street is not marked but you are on 3<sup>rd</sup> Street - stay on 3<sup>rd</sup> Street and go through a stop sign - you are crossing Lincoln Street - go through a third stop sign and across RR tracks - continue straight on 3<sup>rd</sup> Street another block or two and you will see **Riverton High School** on the left - park in the first parking lot you see on the south side of the high school - enter through **front doors** facing 3<sup>rd</sup> Street.

**From the East, West:** exit off I-72/US-36 at Exit #104 (**CAMP BUTLER ROAD**) and follow main directions to Riverton High School above.



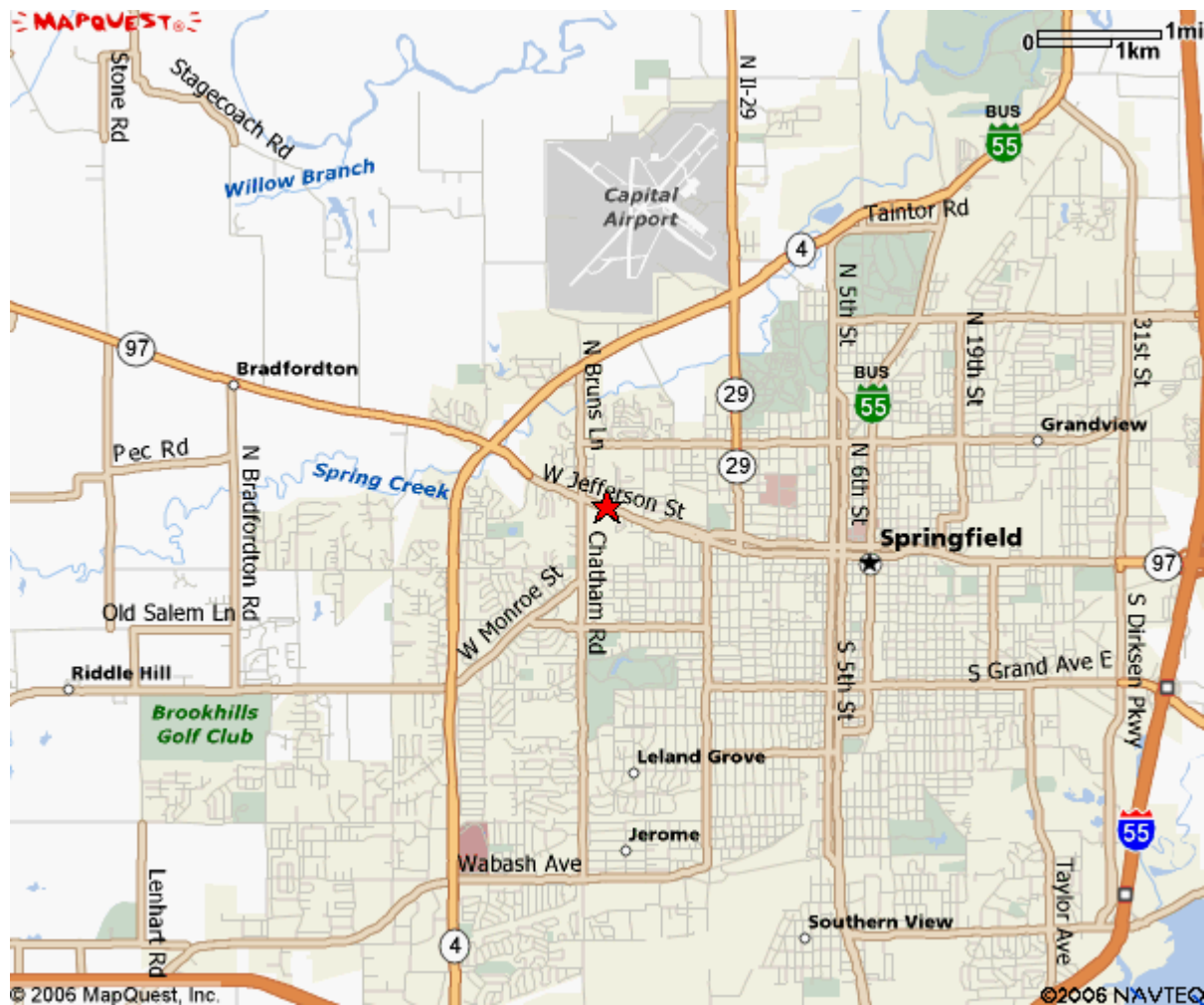
**CALVARY ACADEMY (CAL) - 1730 W. Jefferson Street, Springfield, IL 62702**

<http://www.mapquest.com/maps/map.adp?formtype=address&addtohistory=&address=1730%20W%20Jefferson%20St&city=Springfield&state=IL&zipcode=62702%2d3510&country=US&geodiff=1>

**From the South:** take I-55 to Exit #92B (I-72W/US-36W **JACKSONVILLE**) - stay on 72/36W for about 3 miles - take Exit #93 (IL-4N **SPRINGFIELD/CHATHAM**) - turn right off exit onto IL-4N which is **VETERANS PARKWAY** - stay on Veterans Parkway traveling north through *numerous* traffic lights - you will cross Lindbergh, Wabash (at White Oaks Mall), Iles, Greenbriar, Old Jacksonville/Monroe, Lawrence, Washington, and Cider Mill streets before getting to Jefferson - turn right at the traffic light at Jefferson - stay on Jefferson for about a mile - once you cross Bruns Lane/Chatham Road, **Calvary Academy** will be on your right (just past KFC and Subway).

**From the East, West:** take I-72/US-36 to Exit #93 (IL-4N **SPRINGFIELD/CHATHAM**) - turn north off exit onto **VETERANS PARKWAY** and follow directions above.

**From the North:** take I-55S to Exit #105 (**SHERMAN**) - merge onto I-55 BL S toward **SHERMAN/SPRINGFIELD** - you will go through Sherman - pass the Rail Golf Course on your right and then cross Dirksen Parkway - the road you are on will be marked "Peoria Road" and eventually becomes IL-4S which is **VETERANS PARKWAY SOUTH** - stay on Veterans Parkway passing 8<sup>th</sup> St., Browning Road, J. David Jones Parkway, Irwin, and Camp Lincoln Road, until you get to **traffic light at BRUNS LANE** - turn left onto Bruns Lane and take it past No. Grand/Claire Dr. to Jefferson St. - turn left at the traffic light at Jefferson - **Calvary Academy** will be about 200 yards on your right.



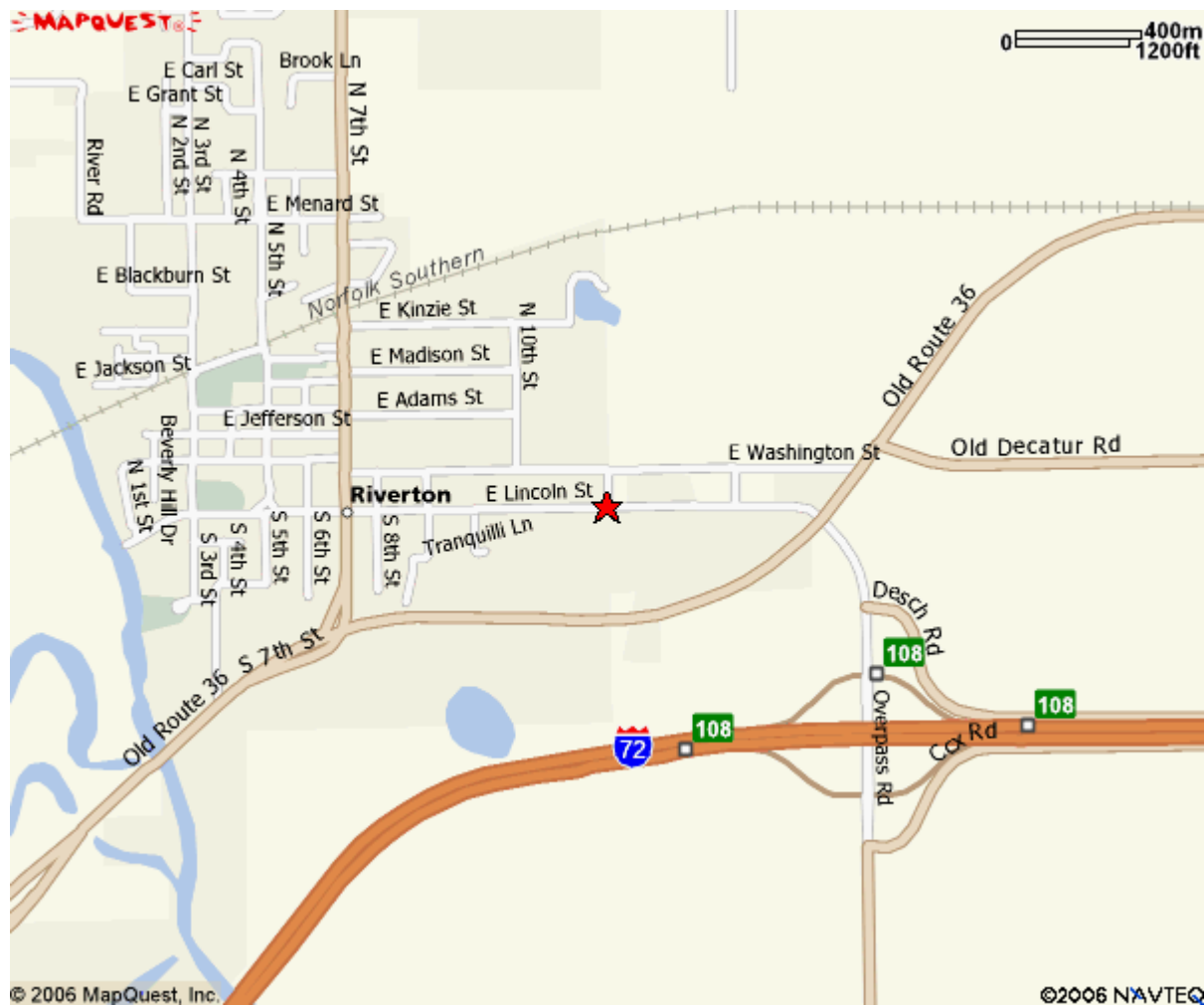
**RIVERTON MIDDLE SCHOOL (RMS) – 1014 East Lincoln Street, Riverton, IL 62561**

**<http://www.mapquest.com/maps/map.adp?searchtype=address&country=US&addtohistory=&searchtab=home&formtype=address&popflag=0&latitude=&longitude=&name=&phone=&level=&cat=&address=1014+e+lincoln+st&city=riverton+&state=il&zipcode=>**

***From the South, North:*** exit off I-55 at Exit #98A (**I-72E DECATUR**) - take I-72E for less than a mile and exit at Exit #104 (**CAMP BUTLER ROAD**) - go north (left) off the exit and you will be on Old Route 36 - stay on this road for 3.1 miles - after you cross a bridge with water, you will see a sign that says **RIVERTON** - take the next left just 100 feet from the sign - after turning left, you will see a KC hall on your left at the top of the hill - proceed to the stop sign and turn left - this street is not marked but you are on 3<sup>rd</sup> Street - stay on 3<sup>rd</sup> Street and go through a stop sign - you are crossing Lincoln Street - go through a third stop sign and across RR tracks - continue straight on 3<sup>rd</sup> Street another block or two and you will see **Riverton High School** on the left - park in the first parking lot you see on the south side of the high school - enter through **front doors** facing 3<sup>rd</sup> Street.

***From the West:*** exit off I72/US-36 at Exit #104 (**CAMP BUTLER ROAD**) and follow main directions to Riverton High School above.

***From the East:*** exit off I72/US-36 at Exit #108 (**RIVERTON EXIT**). Turn right (north) and follow this road across Old Route 36 (stop sign). Go about ½ mile and middle school is on your left.



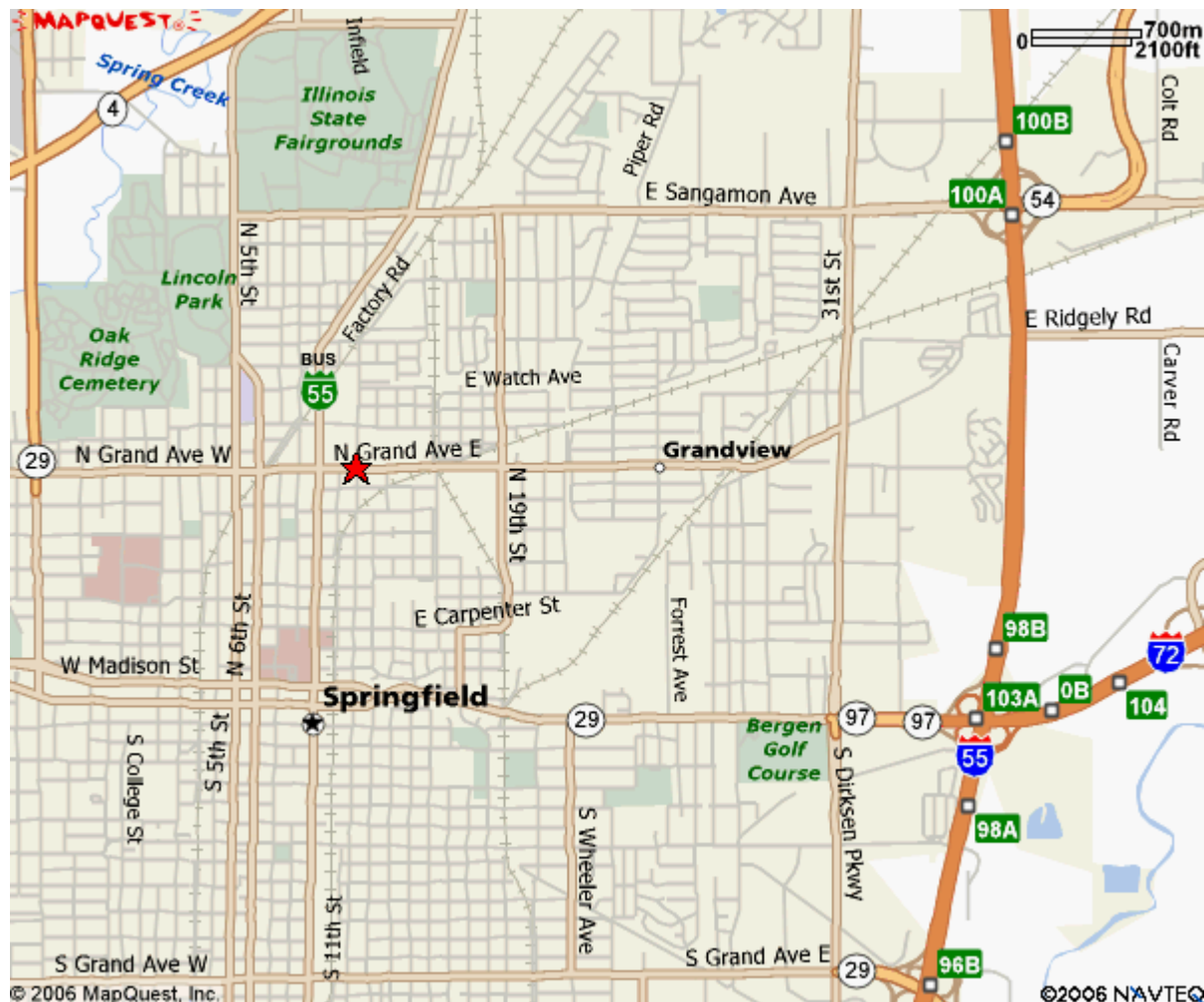
**LANPHIER HIGH SCHOOL - 1300 N. 11th St., Springfield, IL 62702**

<http://www.mapquest.com/maps/map.adp?searchtype=address&country=US&addtohistory=&searchtab=home&formtype=address&popflag=0&latitude=&longitude=&name=&phone=&level=&cat=&address=1300+n+11th+st&city=springfield&state=il&zipcode=#east>

**From the North:** Take I55 south to exit 100B Sangamon Ave Exit. This will exit to the west. Stay on this road (Sangamon Avenue about 2 miles to the traffic light at Business 55 (north Peoria Road). The Illinois State Fairgrounds is on the northwest corner of this intersection. Turn left (south) go about 1 mile to the second traffic light which is North Grand Ave. Turn Left (east) go 2 blocks through the next traffic light (11th Street). Lanphier High School Gym is on the corner of 11th street and North Grand Ave. The Parking lot is on the East side of the Gymnasium.

**From the South or West:** Take I55N to exit 98B. Take Clear Lake exit west toward downtown. Go about 2 - 3 mile til you come to the traffic light at 11th St. Turn right (north) on 11th St. Go about 1 to 1 1/2 mile to the traffic light at North Grand. Lanphier High School Gym is on the corner of 11th and North Grand. Turn right on North Grand and then an immediate left into the parking lot.

**From the East:** Take I72 and stay on it crossing over I55 and continuing west on Clear Lake toward downtown. Go about 2 - 3 mile til you come to the traffic light at 11th St. Turn right (north) on 11th St. Go about 1 to 1 1/2 mile to the traffic light at North Grand. Lanphier High School Gym is on the corner of 11th and North Grand. Turn right on North Grand and then an immediate left into the parking lot.



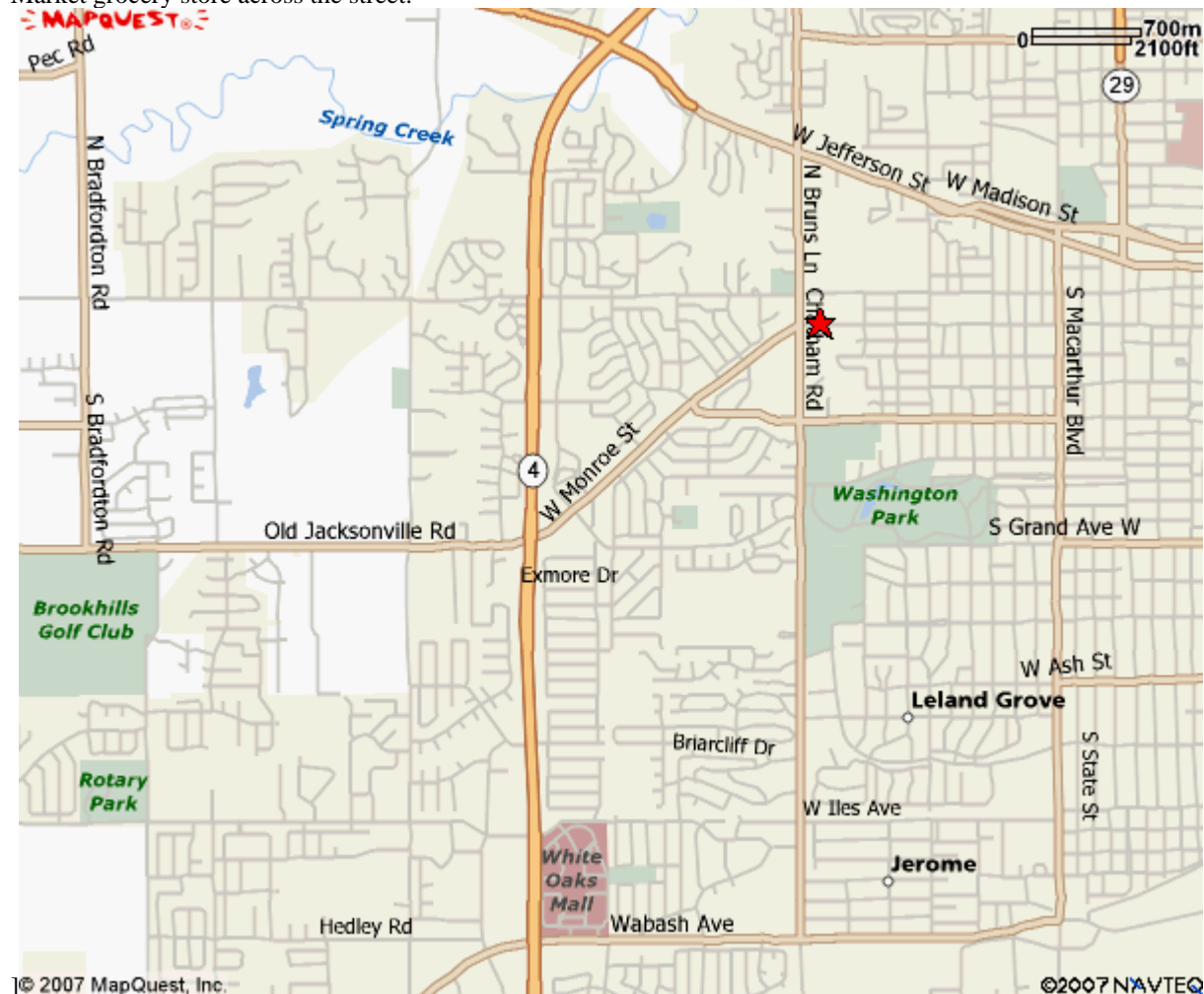
## GRANT MIDDLE SCHOOL – 1900 West Monroe St., Springfield, IL

**From the South:** take I-55N to exit 92 toward Jacksonville. Take I-72W to exit 93. At the top of the exit ramp, you will turn right (north). This is Veteran’s Parkway (Route 4). Stay north on the road for 2 – 3 mile til you come to the traffic light at Monroe St. Turn right (east) on Monroe. Stay east on Monroe for about 1 to 1.5 mile. Once you cross Chatham road the school is at the top of the hill on the right. There is a County Market grocery store across the street.

**From the North:** take I-55S to Exit #105 (**SHERMAN**) - merge onto I-55 BL S toward **SHERMAN/ SPRINGFIELD** - you will go through Sherman - pass the Rail Golf Course on your right and then cross Dirksen Parkway - the road you are on will be marked “Peoria Road” and eventually becomes IL-4S which is **VETERANS PARKWAY SOUTH** - stay on Veterans Parkway passing 8<sup>th</sup> St., Browning Road, J. David Jones Parkway, Irwin, and Camp Lincoln Road, until you get to **traffic light at BRUNS LANE** - turn left (south) onto Bruns Lane. Stay south on this for about 2 mile. Once you go through the traffic light at Washington St. the next traffic light is Monroe. You will turn left (east) and Grant is the first building on the right. There is a County Market grocery store across the street.

**From the West:** take I-72E to exit 93. At the top of the exit ramp, you will turn right (north). This is Veteran’s Parkway (Route 4). Stay north on the road for 2 – 3 mile you come to the traffic light at Monroe St. Turn right (east) on Monroe. Stay east on Monroe for about 1 to 1.5 mile. Once you cross Chatham road the school is at the top of the hill on the right. There is a County Market grocery store across the street.

**From the East:** take I72 and stay on it crossing over I55 and continuing west on Clear Lake toward downtown. Clear Lake becomes Jefferson St. Stay on Jefferson St. through downtown and continue til you get to the traffic light at Bruns Lane. You will need to turn left (south) on Bruns Lane and take it through the traffic light at Washington St. The next traffic light is Monroe. You will turn left (east) on Monroe and Grant Middle School is the first building on the right. There is a County Market grocery store across the street.



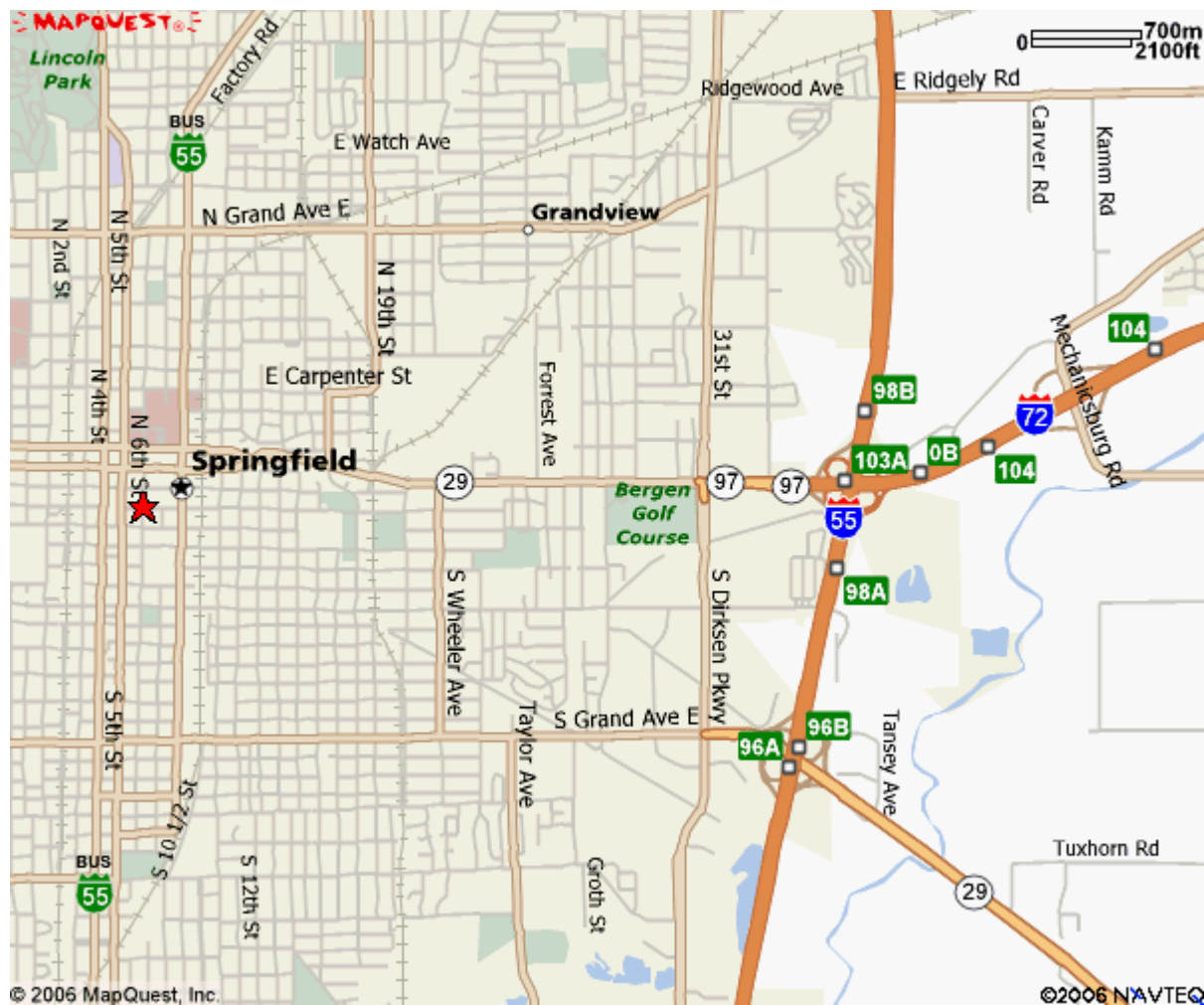
**HILTON HOTEL - 700 E. Adams St., Springfield, IL 62701 - (217)789-1530**

<http://www.mapquest.com/maps/map.adp?formtype=address&addtohistory=&address=700%20E%20Adams%20St&city=Springfield&state=IL&zipcode=62701%2d1601&country=US&geodiff=1>

*The Hilton is located in downtown Springfield and can easily be seen as you approach Springfield. It is the tallest round building downtown.*

**From the South, West:** take I-55N to Springfield - follow Exit #92A (**6<sup>th</sup> STREET**) - stay on 6<sup>th</sup> St. all the way into downtown - some of the main intersections you will cross will be Stanford, South Grand, and Cook before getting to Monroe St. - turn right at the traffic light at **Monroe St.** - turn left at **8<sup>th</sup> St.** - then turn left onto **Adams St.** (one-way) - Hilton Hotel will be on your left.

**From the North, East:** take I-55S to Exit #98 (**CLEAR LAKE**) - take Clear Lake all the way to 9<sup>th</sup> St. - some of the main intersections you will cross before getting to 9<sup>th</sup> St. are Dirksen Parkway and Martin Luther King Dr. - turn left at **9<sup>th</sup> St.** - go a couple of blocks and turn right onto **Adams St.** (one-way) - Hilton Hotel will be on your left.



**ROUTE 66 HOTEL - 625 E. St. Joseph, Springfield, IL 62703 - (217)529-6626**

<http://www.mapquest.com/maps/map.adp?formtype=address&addtohistory=&address=&city=Springfield&state=IL&zipcode=62703%2d4713&country=US&geodiff=1>

***From the North, South:*** take I55 to exit 92 which is the 6th Street exit. Go north on 6th Street (which is also Business 55) for about a mile. The Route 66 Hotel is on the northwest corner of the second traffic light (St. Joseph Street) after you exit I55. You will need to turn left onto St. Joseph off 6th Street to enter the hotel parking lot.

***From the East, West:*** take I72 to exit 97B (this is the exit that you can go north or south on I55 also) which is the 6th Street exit. Go north on 6th Street (which is also Business 55) for about a mile. The Route 66 Hotel is on the northwest corner of the second traffic light (St. Joseph Street) after you exit I55. You will need to turn left onto St. Joseph off 6th Street to enter the hotel parking lot.

